



FLIGHT DOCUMENTATION						
Flight No. VTUU to VTBD	DATE : APRIL 5, 2025				TIME: 0100 UTC	
From UBONRATCHATANI	VTUU	To	DONMUANG, BANGKOK		VTBD	
Take-off at 0300 UTC	SFC wind (deg/kt)		21005KT	Air Temp°C	33	QNH (hPa) 1013

ผลผลิต	หน้า
Take off	2
METAR &TAF	3
Significant Weather Chart FL240-450 or FL250-630	4
Significant Weather Chart Below FL450	5-7
Wind/Temp Chart	8-13
SIGMET for tropical cyclone and volcanic ash and phenomena other than TC, VA in graphic format	14
ข้อมูลอื่นๆ (ระบุ)	

วันที่ส่ง	เวลา	วิธีการส่ง	ผู้ส่ง	หมายเหตุ
05 ARP 2025	0100	Upload https://ubonmet.tmd.go.th/	อรกานต์	

กองอุตุนิยมวิทยาการบิน
ส่วนพยากรณ์อากาศการบิน
โทร. 090-275-6460



FORECAST FOR TAKE-OFF (VTUU)

Date	Time (UTC)	SFC WIND (KT)	TEMP (C)	QNH (hPa)
04	1900	VRB05	25	1010
04	2000	VRB05	25	1010
04	2100	VRB05	24	1010
04	2200	VRB05	24	1011
04	2300	VRB05	24	1011
05	0000	VRB05	27	1012
05	0100	21005	29	1012
05	0200	21005	31	1013
05	0300	21005	33	1013
05	0400	21005	34	1012
05	0500	24005	35	1011
05	0600	24005	36	1010
05	0700	24005	37	1009
05	0800	24005	37	1008
05	0900	24005	37	1007

Issued on : 04-04-2025 : 21:00 (LT)

Forecast by : Pachapon K.

Northeastern Meteorological Center (Lower Part)

Meteorological Department

Website : www.ubonmet.tmd.go.th Tel: 045-244108



METAR&TAF

VTUU - Ubon Ratchathani

METAR VTUU 042300Z 22004KT 8000 NSC 27/22 Q1011 NOSIG=

TAF VTUU 042300Z 0500/0524 24005KT 8000 FEW035=

VTUO - Buri Ram

METAR VTUO 042300Z 21004KT 6000 NSC 25/24 Q1011 NOSIG=

TAF VTUO 042300Z 0500/0524 24005KT 8000 FEW035=

VTUQ - Nakhon Ratchasima

METAR VTUQ 042300Z 21002KT 7000 NSC 23/23 Q1011 NOSIG=

TAF VTUQ 042300Z 0500/0524 24005KT 8000 FEW030=

VTUV - Roi Et

METAR VTUV 042300Z VRB01KT 6000 NSC 23/22 Q1010 NOSIG=

TAF VTUV 042300Z 0500/0524 26005KT 8000 FEW035=

VTBD - Don Mueang International

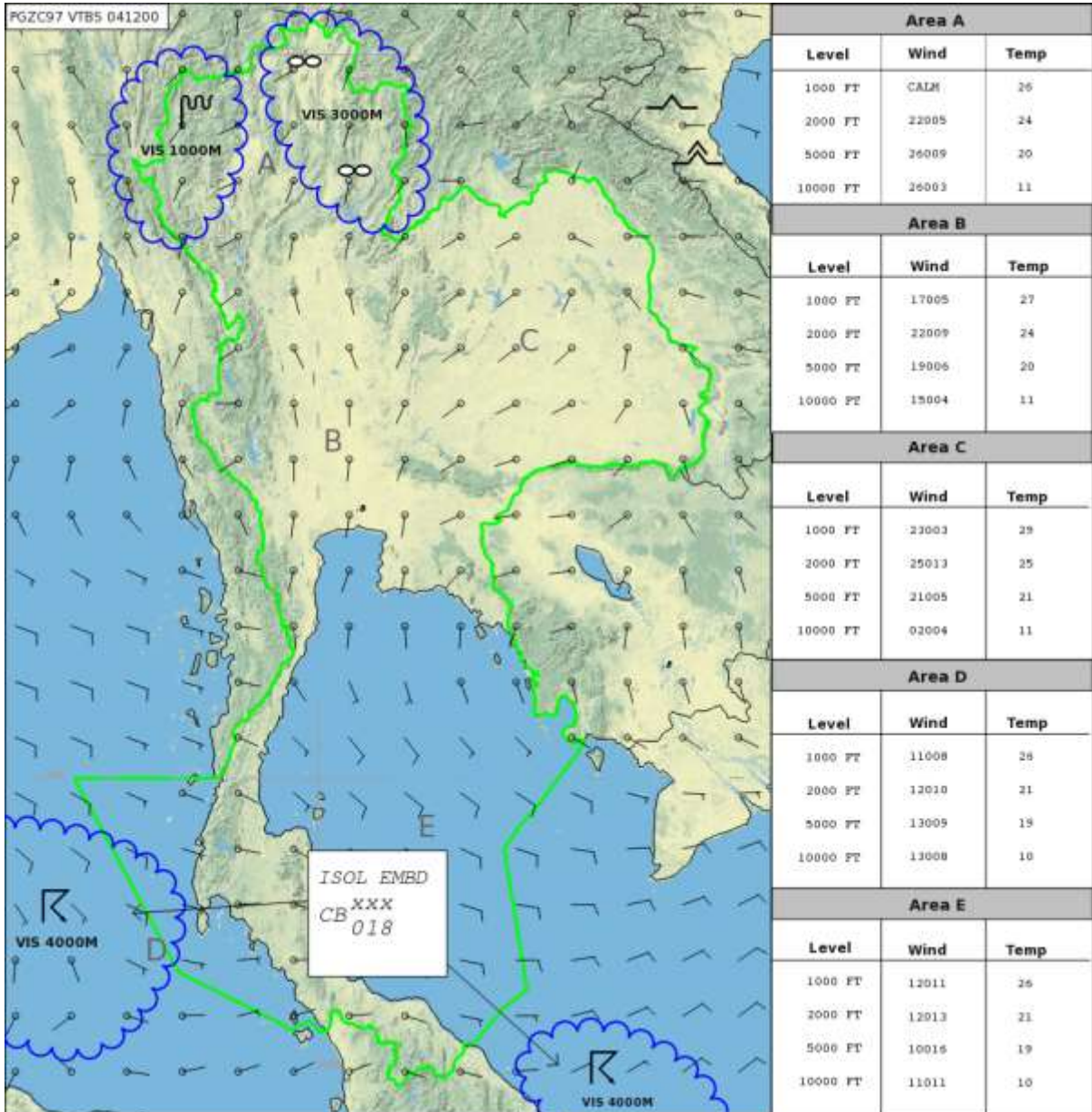
METAR VTBD 042330Z 14003KT 9999 FEW020 28/25 Q1011 NOSIG=

TAF VTBD 042300Z 0500/0606 14005KT 9000 FEW020 SCT100

BECMG 0501/0503 21005KT

BECMG 0521/0523 14005KT

BECMG 0601/0603 21005KT=

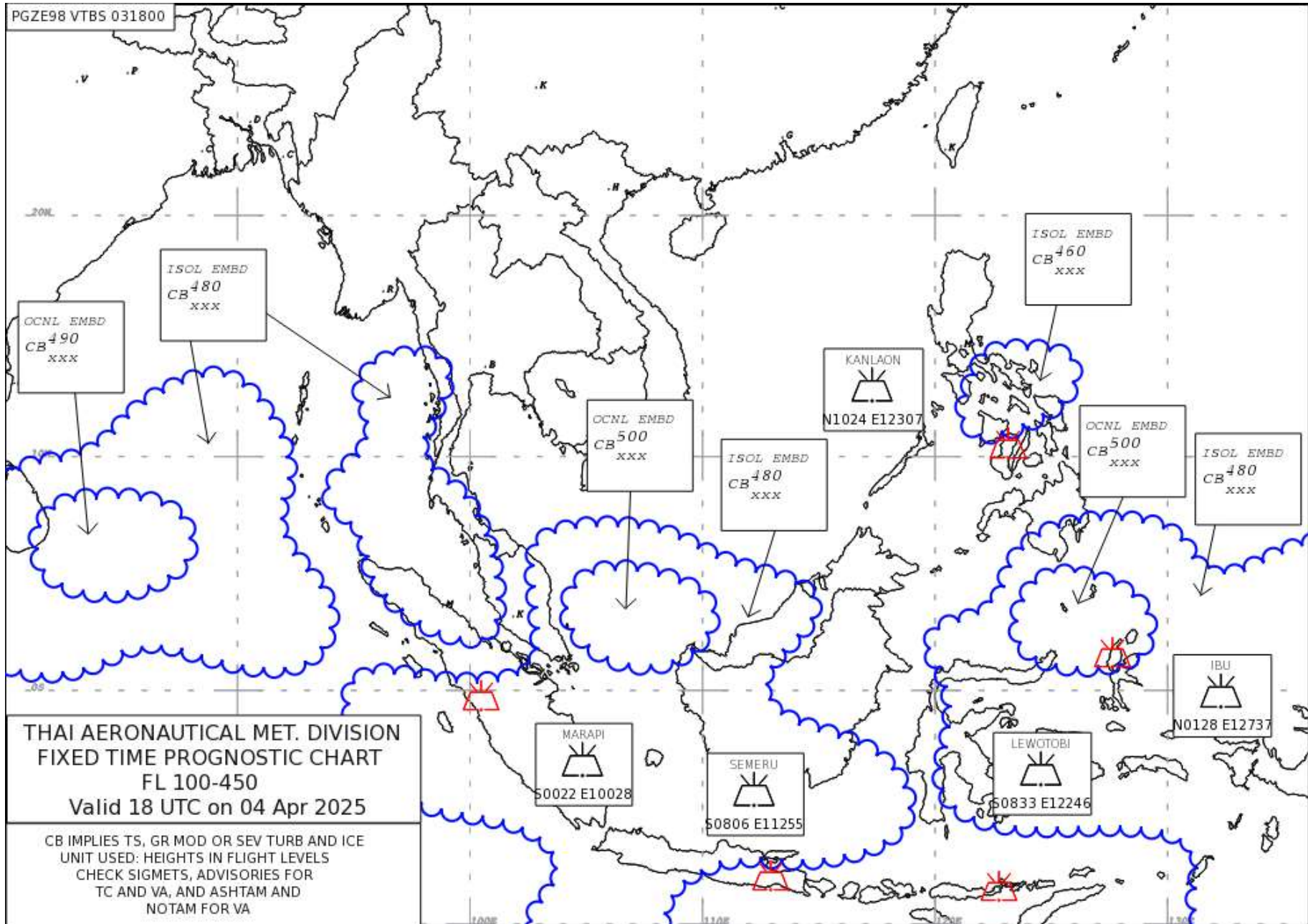



Issued By: THAI AERONAUTICAL MET.
 SIGWX SFC - 10,000 FT
 Fixed Time Prognostic Chart
 Valid 00 UTC on 05 Apr 2025


Notes and Symbol


1. Pressure in hPa, speed in knots, Temperature in degree celsius.
2. Visibility in m included if less than 5000m
3. Height in hektfeet above ground
XXX = above 10 000 ft
4. TS and CB imply MOD/SEV icing and turbulence
5. Only significant weather and/or weather phenomenon causing visibility reduction below 6000 m included
6. Figures inside the surface wind symbol = KT


- Boundary for Significant Weather
- Showers
- Rain
- Thunderstorm
- Fog Mist Haze Smoke
- Moderate/Severe Icing
- Moderate/Severe Turbulence
- Mountain Obscuration
- Centre of low pressure
- Tropical Depression
- Tropical Cyclone

















Graphical SIGMET/AIRMET



Press the  icon to toggle different weather phenomena on the world map.

Report generated at:

Date: 2025-04-05 Time: 00:45:02

